Pittsburgh Activities & Obesity Rate in Neighborhoods

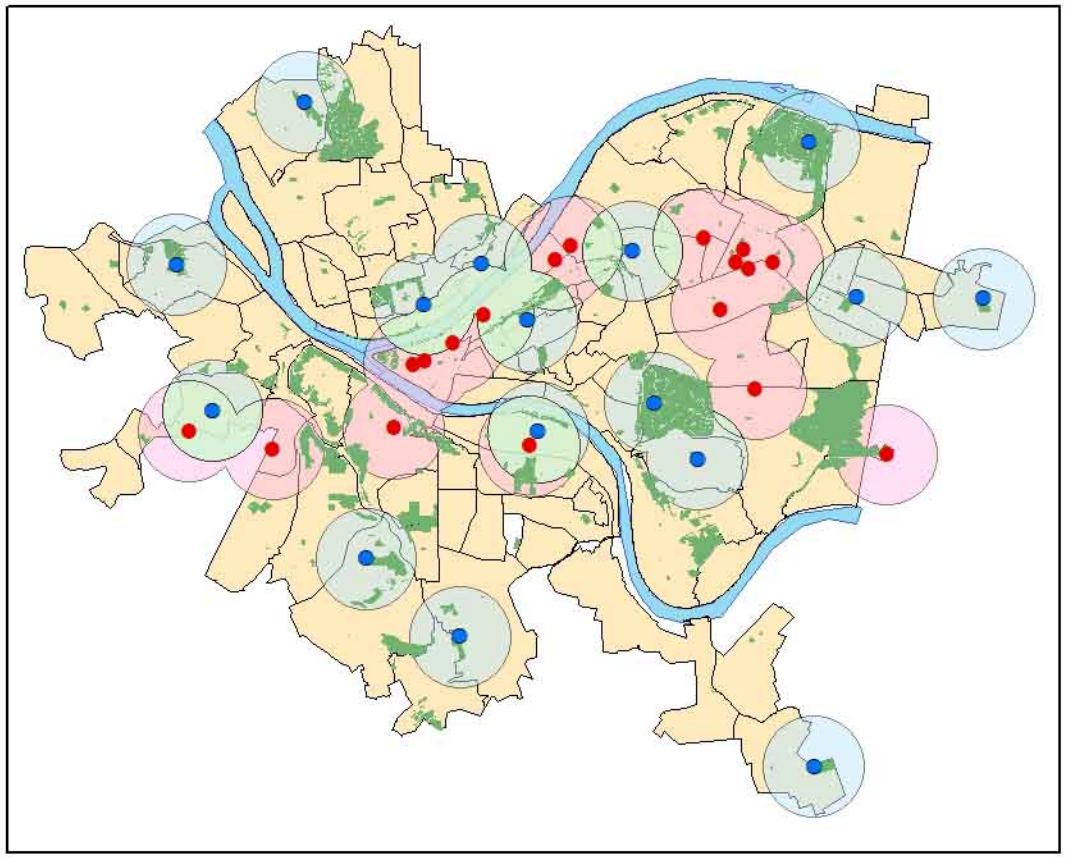

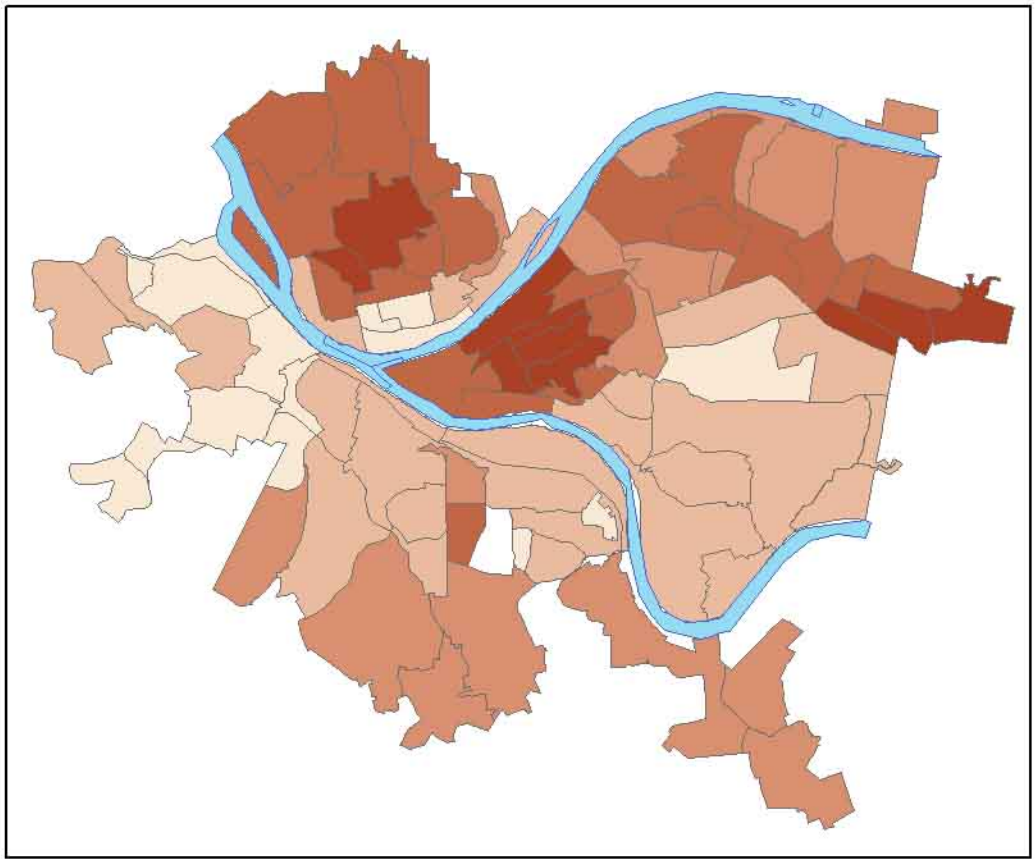

Map Features

- Gyms
- OpenPools
- Parks
- Intersection of Pool & Gym
- Close to Pool
- Close to Gyms
- Neighborhoods
- Rivers

Obesity Rate by Neighborhood

- 0% - 14.02%
- 14.03% - 23.18%
- 23.19% - 31.41%
- 31.42% - 44.38%
- 44.39% - 58.95%

0 2.25 4.5 9 Kilometers

1 cm = 2 km

Source: Google Maps (2017) & Data Gov (2010)

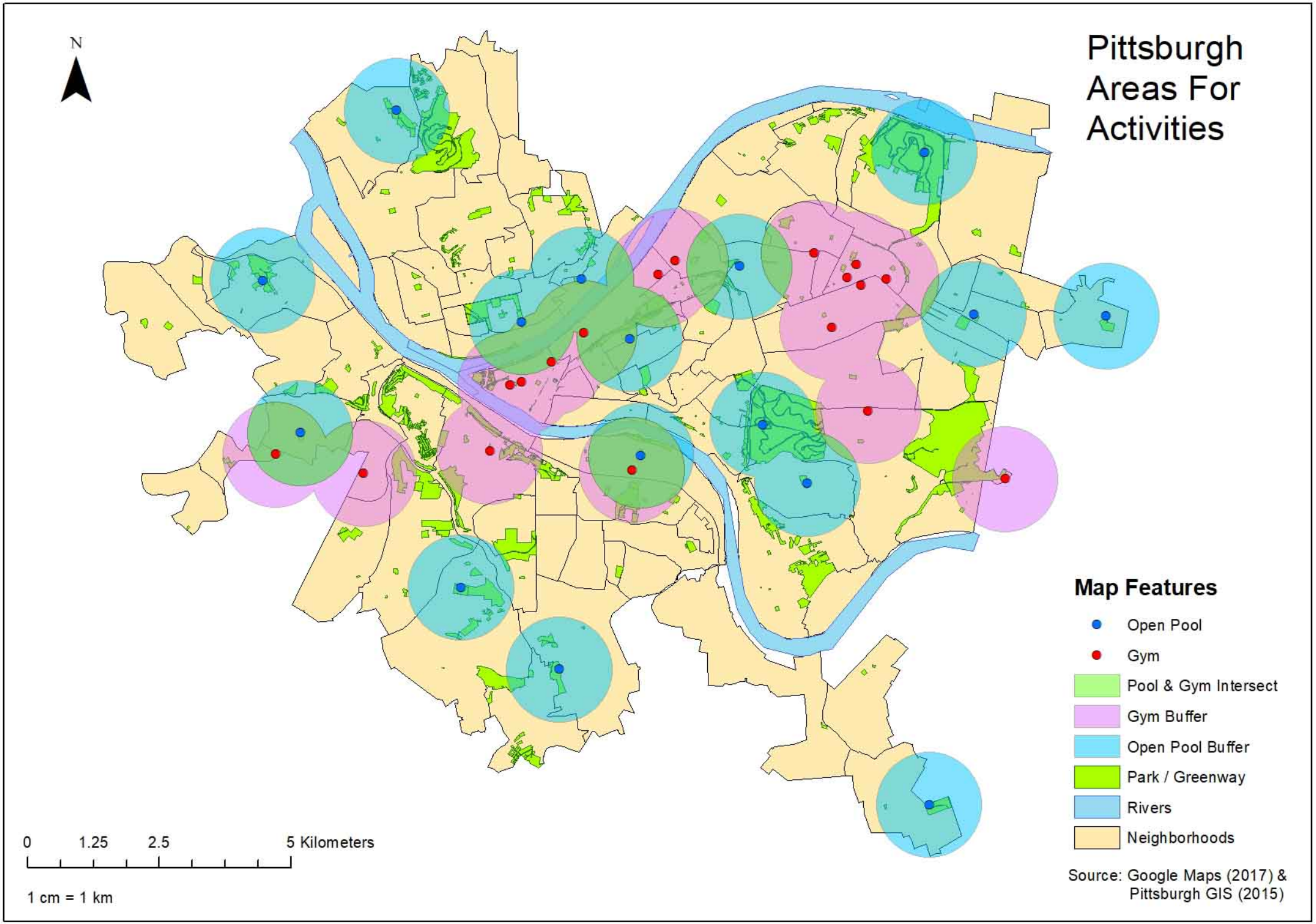
Pittsburgh Areas For Activities
N
Map Features
Open Pool
Gym
Pool & Gym Intersect
Gym Buffer
Open Pool Buffer
Park / Greenway
Rivers
Neighborhoods
0
1.25
2.5
5 Kilometers
1 cm = 1 km
Source: Google Maps (2017) & Pittsburgh GIS (2015)

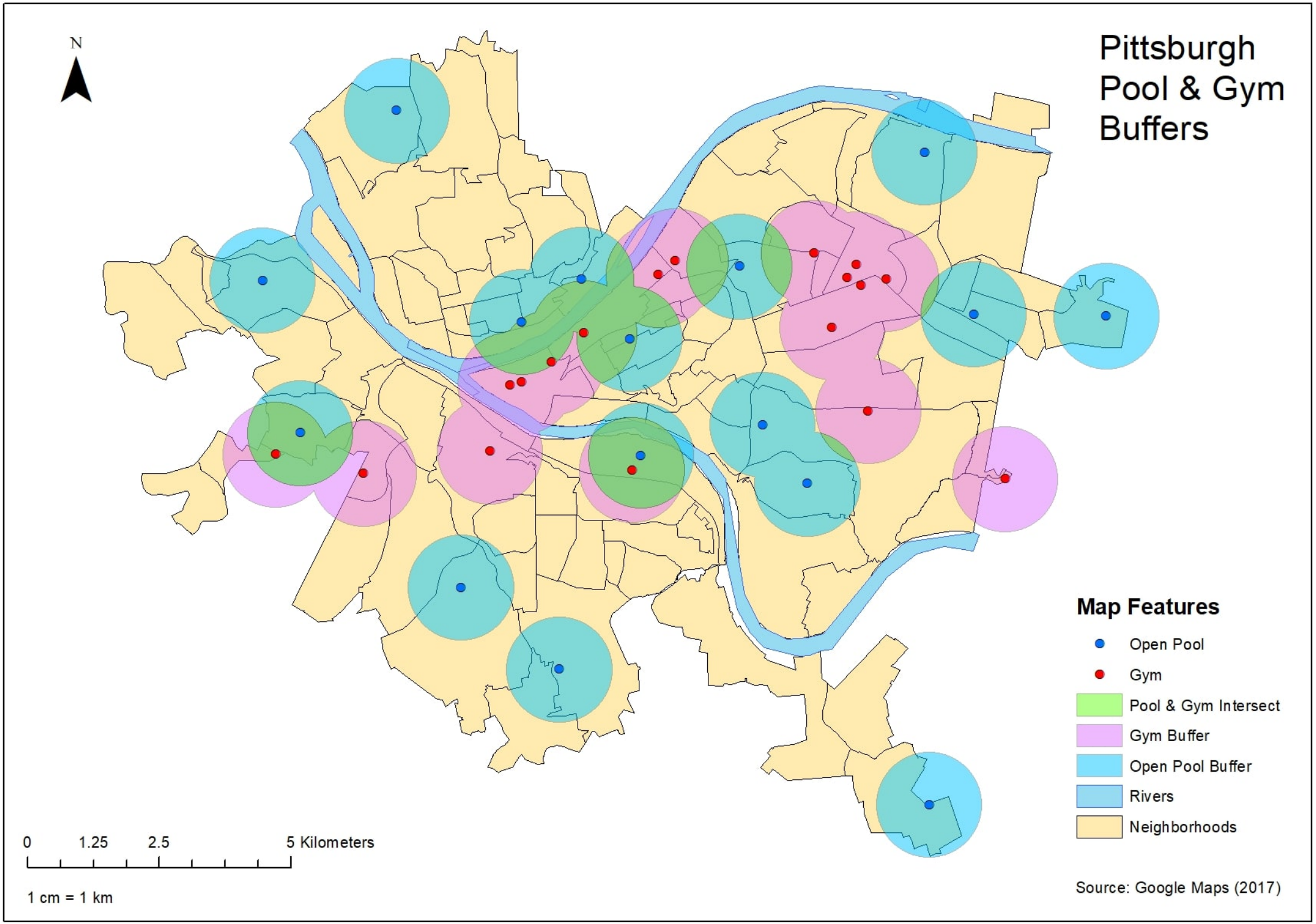
Pittsburgh
Pool & Gym
Buffers
N
Map Features
Open Pool
Gym
Pool & Gym Intersect
Gym Buffer
Open Pool Buffer
Rivers
Neighborhoods
0
1.25
2.5
5 Kilometers
1 cm = 1 km
Source: Google Maps (2017)

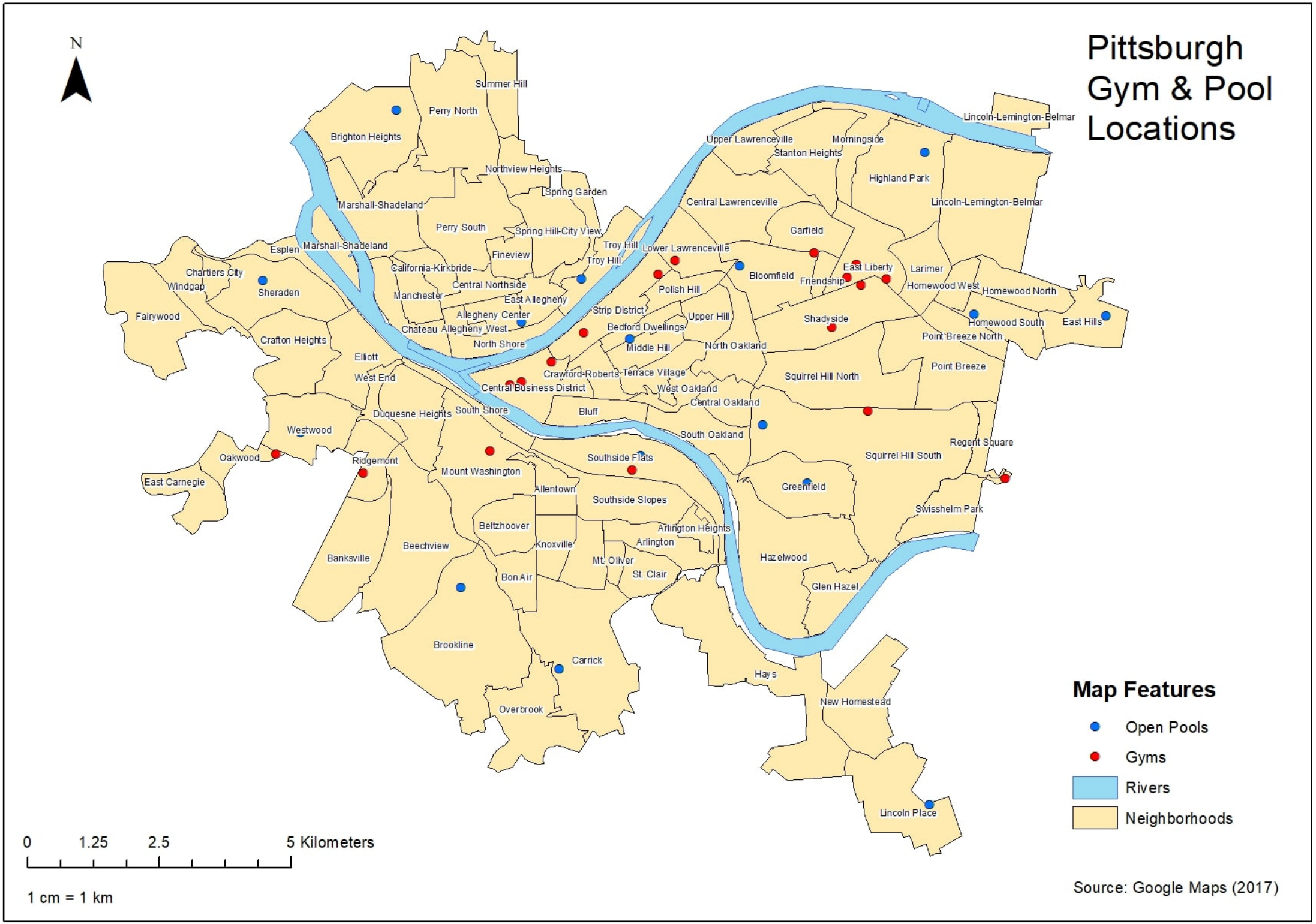
Pittsburgh
Gym & Pool
Locations
N
Summer Hill
Perry North
Brighton Heights
Northview Heights
Spring Garden
Marshall-Shadeland
Perry South
Spring Hill-City View
Esplen
Marshall-Shadeland
Fineview
Troy Hill
Troy Hill
Chartiers City
Windgap
Sheraden
California-Kirkbride
Central Northside
Manchester
East Allegheny
Fairywood
Allegheny Center
Chateau
Allegheny West
Crafton Heights
North Shore
Elliott
West End
Duquesne Heights
South Shore
Westwood
Oakwood
Ridgemont
East Carnegie
Mount Washington
Allentown
Beltzhoover
Beechview
Banksville
Knoxville
Bon Air
Brookline
Carrick
Overbrook
Strip District
Bedford Dwellings
Middle Hill
Crawford-Roberts
Terrace Village
Central Business District
Bluff
Southside Flats
Southside Slopes
Arlington Heights
Arlington
Mt. Oliver
St. Clair
Upper Lawrenceville
Stanton Heights
Morningside
Lincoln-Lemington-Belmar
Highland Park
Central Lawrenceville
Lincoln-Lemington-Belmar
Garfield
Lower Lawrenceville
Polish Hill
Bloomfield
East Liberty
Friendship
Larimer
Homewood West
Homewood North
Upper Hill
Shadyside
Homewood South
East Hills
Point Breeze North
North Oakland
Point Breeze
Squirrel Hill North
West Oakland
Central Oakland
South Oakland
Regent Square
Squirrel Hill South
Greenfield
Swisshelm Park
Hazelwood
Glen Hazel
Hays
New Homestead
Lincoln Place
0
1.25
2.5
5 Kilometers
1 cm = 1 km
Map Features
Open Pools
Gyms
Rivers
Neighborhoods
Source: Google Maps (2017)

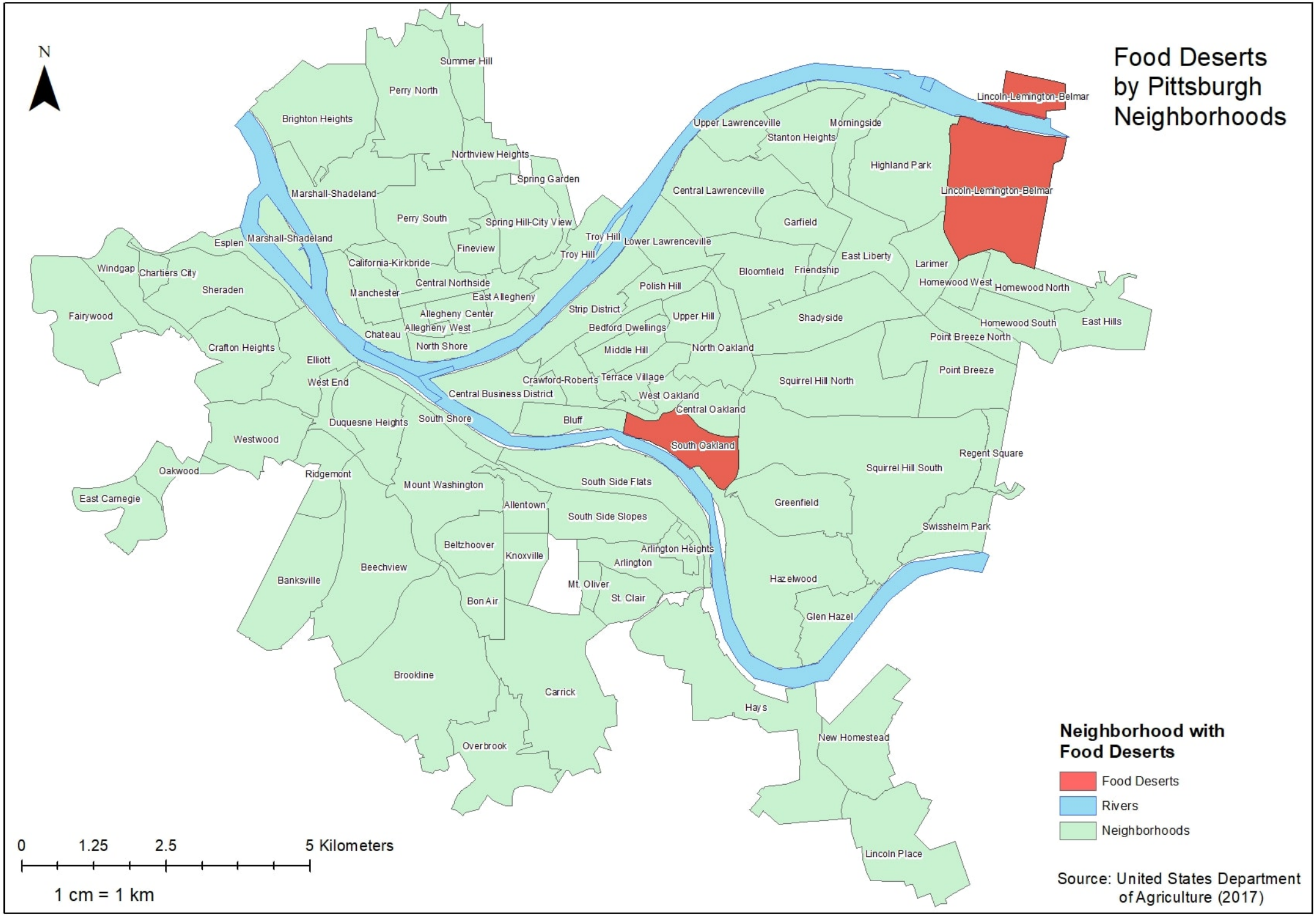
Food Deserts by Pittsburgh Neighborhoods
N
Summer Hill
Perry North
Brighton Heights
Northview Heights
Spring Garden
Marshall-Shadeland
Perry South
Spring Hill-City View
Esplen
Marshall-Shadeland
Fineview
Troy Hill
Troy Hill
Windgap
Chartiers City
California-Kirkbride
Sheraden
Central Northside
Manchester
East Allegheny
Fairywood
Allegheny Center
Allegheny West
Chateau
North Shore
Crafton Heights
Elliott
West End
Duquesne Heights
South Shore
Westwood
Oakwood
Ridgemont
East Carnegie
Mount Washington
Allentown
Beltzhoover
Knoxville
Beechview
Banksville
Bon Air
Brookline
Carrick
Overbrook
Upper Lawrenceville
Morningside
Stanton Heights
Highland Park
Lincoln-Lemington-Belmar
Lincoln-Lemington-Belmar
Central Lawrenceville
Garfield
Lower Lawrenceville
East Liberty
Larimer
Bloomfield
Friendship
Homewood West
Homewood North
Polish Hill
Strip District
Upper Hill
Shadyside
Homewood South
East Hills
Bedford Dwellings
Point Breeze North
Middle Hill
North Oakland
Point Breeze
Crawford-Roberts
Terrace Village
Squirrel Hill North
Central Business District
West Oakland
Central Oakland
Bluff
South Oakland
Regent Square
Squirrel Hill South
South Side Flats
Greenfield
South Side Slopes
Swisshelm Park
Arlington Heights
Arlington
Mt. Oliver
St. Clair
Hazelwood
Glen Hazel
Hays
New Homestead
Lincoln Place
0
1.25
2.5
5 Kilometers
1 cm = 1 km
Neighborhood with Food Deserts
Food Deserts
Rivers
Neighborhoods
Source: United States Department of Agriculture (2017)

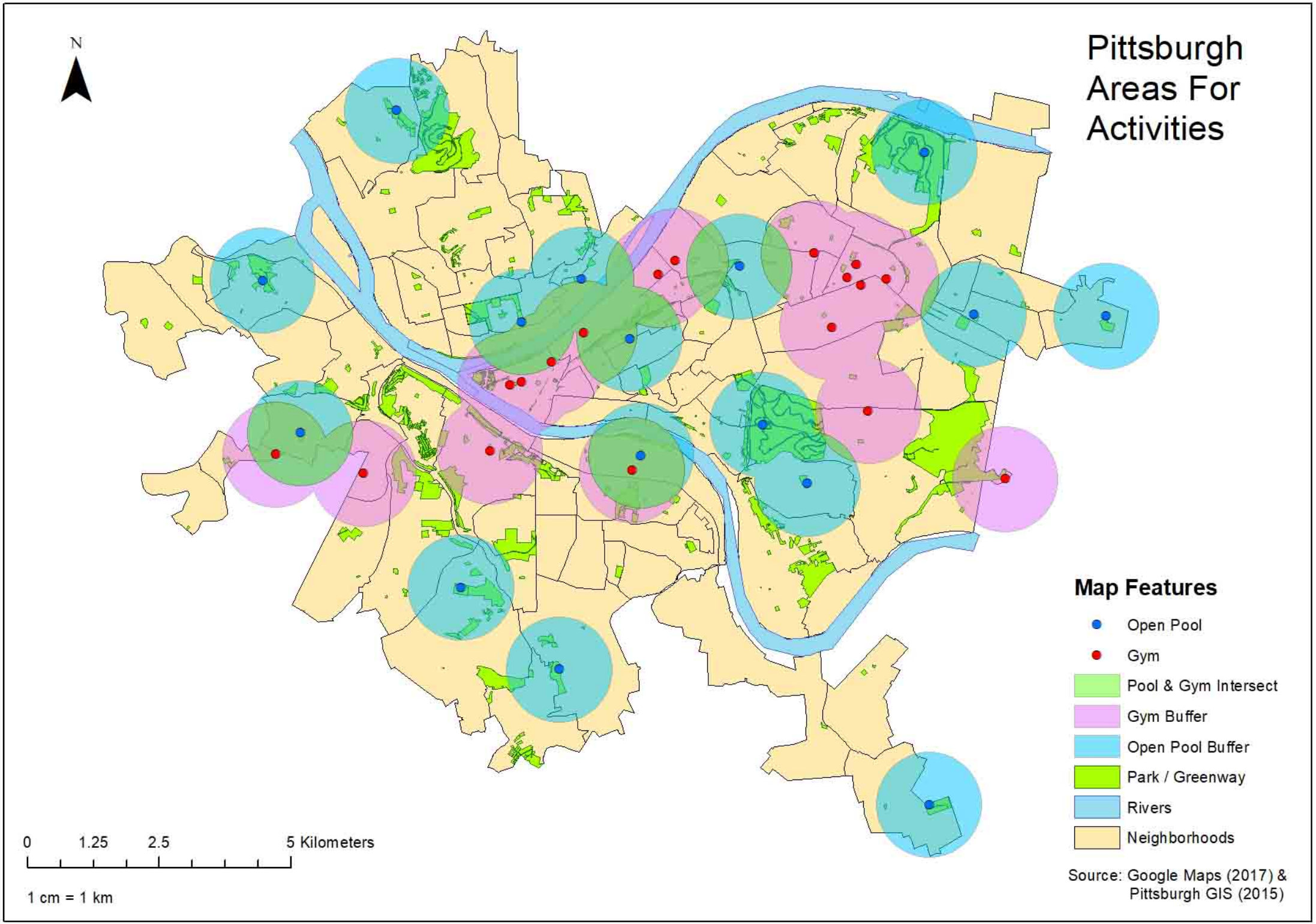
Pittsburgh Areas For Activities
N
Map Features
Open Pool
Gym
Pool & Gym Intersect
Gym Buffer
Open Pool Buffer
Park / Greenway
Rivers
Neighborhoods
0
1.25
2.5
5 Kilometers
1 cm = 1 km
Source: Google Maps (2017) & Pittsburgh GIS (2015)

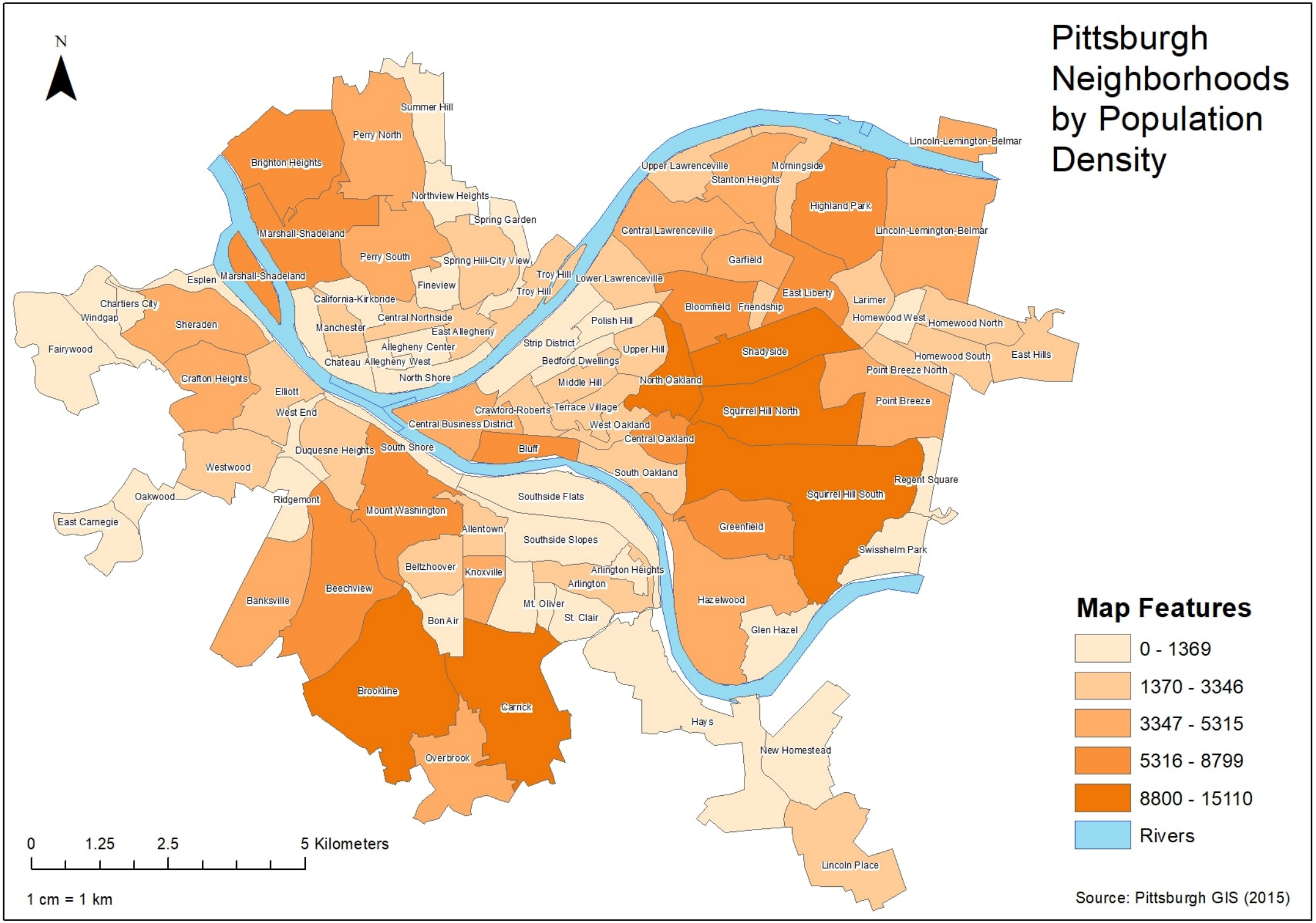
Pittsburgh Neighborhoods by Population Density
N
Summer Hill
Perry North
Brighton Heights
Northview Heights
Spring Garden
Marshall-Shadeland
Perry South
Spring Hill-City View
Esplen
Marshall-Shadeland
Fineview
Troy Hill
Troy Hill
Lower Lawrenceville
Upper Lawrenceville
Morningside
Stanton Heights
Lincoln-Lemington-Belmar
Highland Park
Central Lawrenceville
Lincoln-Lemington-Belmar
Garfield
Chartiers City
Windgap
California-Kirkbride
Sheraden
Central Northside
Manchester
East Allegheny
Fairywood
Allegheny Center
Chateau
Allegheny West
North Shore
Polish Hill
Strip District
Bedford Dwellings
Upper Hill
Bloomfield
Friendship
East Liberty
Larimer
Homewood West
Homewood North
Shadyside
Homewood South
East Hills
Point Breeze North
Crafton Heights
Elliott
West End
Middle Hill
North Oakland
Point Breeze
Crawford-Roberts
Terrace Village
Squirrel Hill North
Central Business District
West Oakland
Central Oakland
Duquesne Heights
South Shore
Bluff
Westwood
South Oakland
Regent Square
Oakwood
Ridgemont
Southside Flats
Squirrel Hill South
East Carnegie
Mount Washington
Allentown
Southside Slopes
Greenfield
Swisshelm Park
Beltzhoover
Knoxville
Arlington Heights
Arlington
Beechview
Banksville
Mt. Oliver
Hazelwood
St. Clair
Bon Air
Glen Hazel
Brookline
Carrick
Hays
New Homestead
Overbrook
Lincoln Place
0
1.25
2.5
5 Kilometers
1 cm = 1 km
Map Features
0 - 1369
1370 - 3346
3347 - 5315
5316 - 8799
8800 - 15110
Rivers
Source: Pittsburgh GIS (2015)

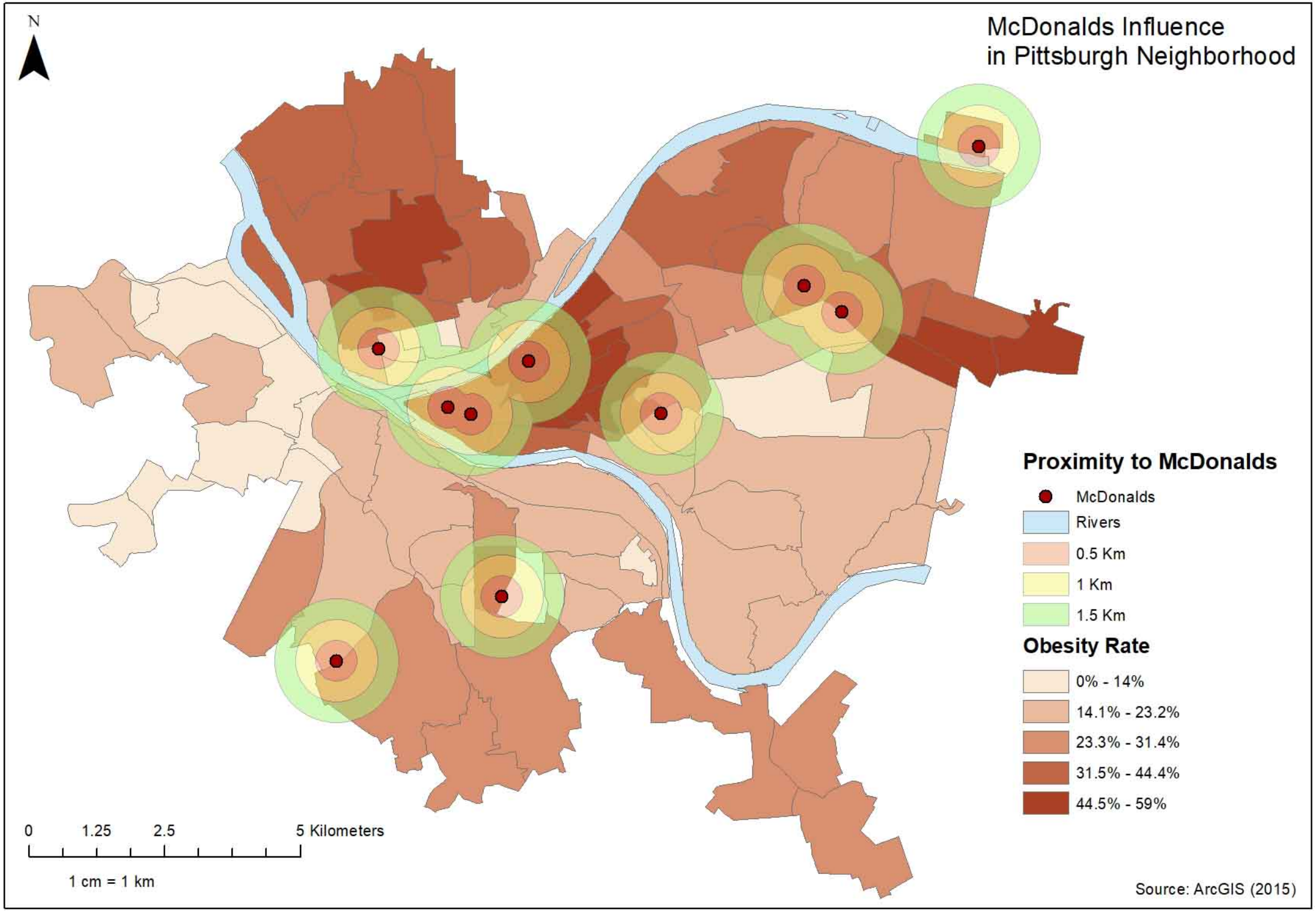
McDonalds Influence
in Pittsburgh Neighborhood
N
Proximity to McDonalds
McDonalds
Rivers
0.5 Km
1 Km
1.5 Km
Obesity Rate
0% - 14%
14.1% - 23.2%
23.3% - 31.4%
31.5% - 44.4%
44.5% - 59%
0
1.25
2.5
5 Kilometers
1 cm = 1 km
Source: ArcGIS (2015)

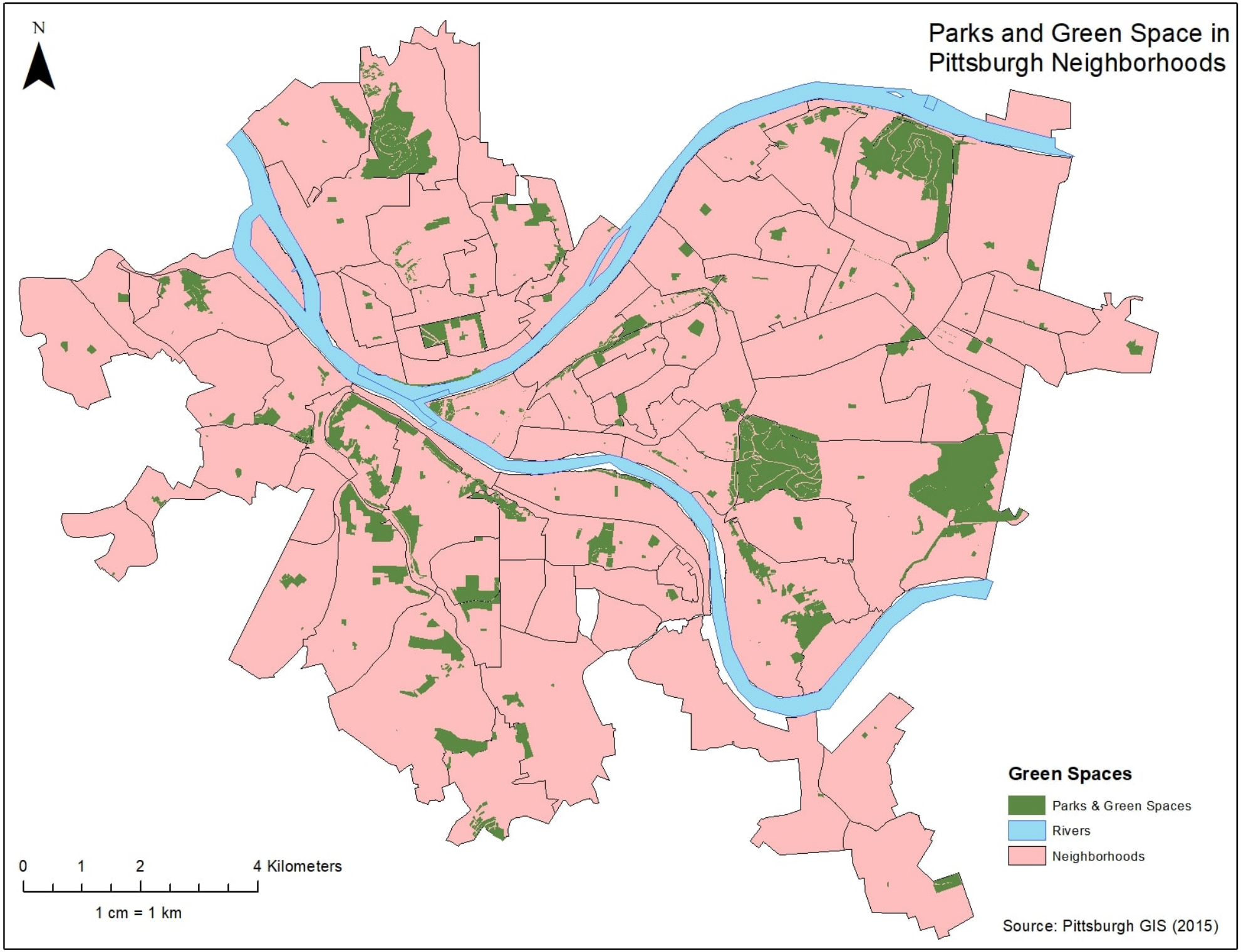
Parks and Green Space in
Pittsburgh Neighborhoods
N
Green Spaces
Parks & Green Spaces
Rivers
Neighborhoods
0
1
2
4 Kilometers
1 cm = 1 km
Source: Pittsburgh GIS (2015)

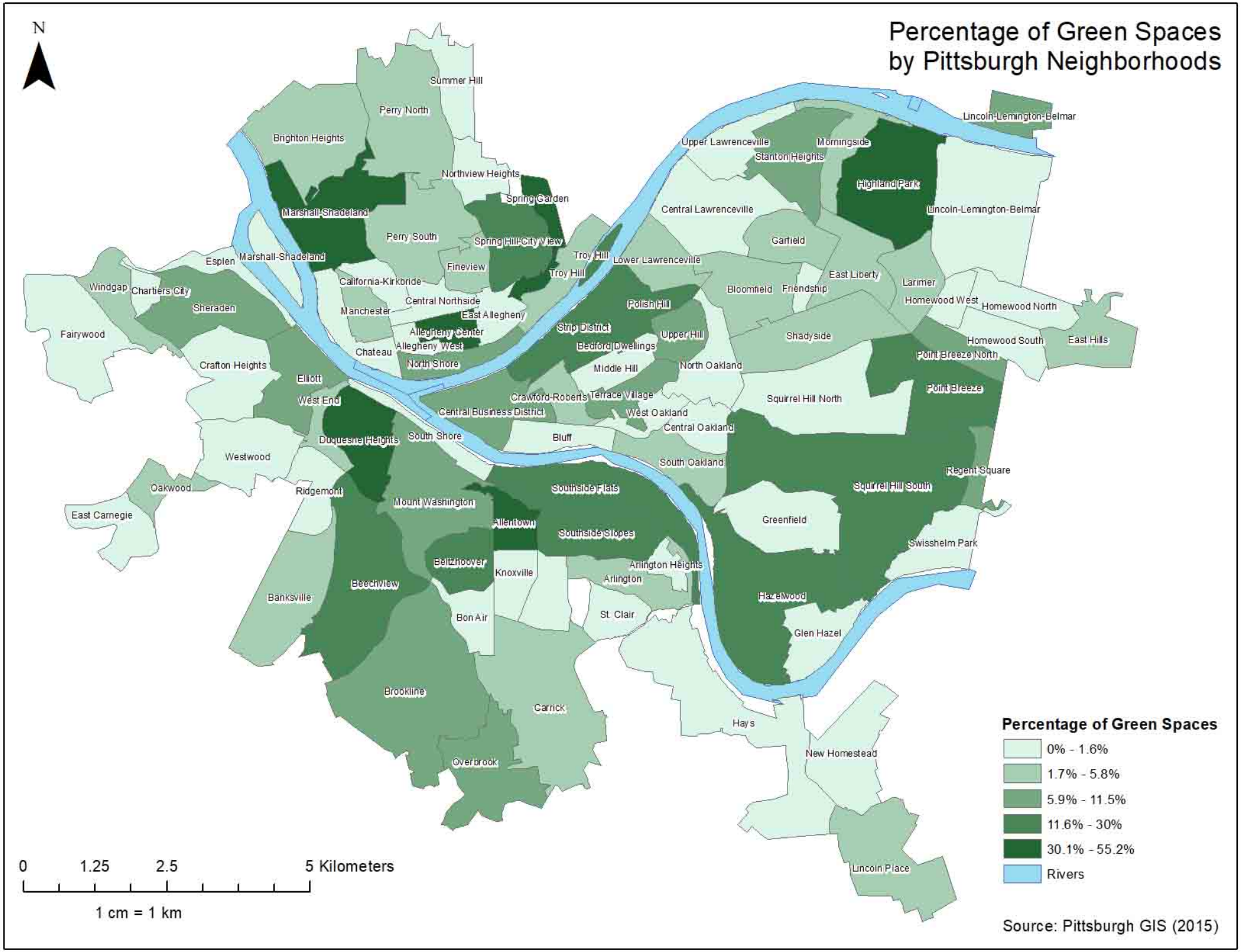
Percentage of Green Spaces
by Pittsburgh Neighborhoods
N
Summer Hill
Perry North
Brighton Heights
Northview Heights
Spring Garden
Marshall-Shadeland
Perry South
Spring Hill-City View
Esplen
Marshall-Shadeland
Fineview
Troy Hill
Troy Hill
Windgap
Chartiers City
California-Kirkbride
Sheraden
Central Northside
Manchester
East Allegheny
Fairywood
Allegheny Center
Allegheny West
Chateau
North Shore
Crafton Heights
Elliott
West End
Duquesne Heights
South Shore
Westwood
Oakwood
Ridgemont
East Carnegie
Mount Washington
Allentown
Beltzhoover
Knoxville
Beechview
Banksville
Bon Air
Brookline
Carrick
Overbrook
Upper Lawrenceville
Morningside
Stanton Heights
Highland Park
Lincoln-Lemington-Belmar
Lincoln-Lemington-Belmar
Central Lawrenceville
Garfield
Lower Lawrenceville
East Liberty
Larimer
Bloomfield
Friendship
Homewood West
Homewood North
Polish Hill
Strip District
Upper Hill
Shadyside
Homewood South
East Hills
Bedford Dwellings
Point Breeze North
Middle Hill
North Oakland
Point Breeze
Crawford-Roberts
Terrace Village
Squirrel Hill North
Central Business District
West Oakland
Central Oakland
Bluff
South Oakland
Regent Square
Squirrel Hill South
Southside Flats
Greenfield
Southside Slopes
Swisshelm Park
Arlington Heights
Arlington
Hazelwood
St. Clair
Glen Hazel
Hays
New Homestead
Lincoln Place
0
1.25
2.5
5 Kilometers
1 cm = 1 km
Percentage of Green Spaces
0% - 1.6%
1.7% - 5.8%
5.9% - 11.5%
11.6% - 30%
30.1% - 55.2%
Rivers
Source: Pittsburgh GIS (2015)

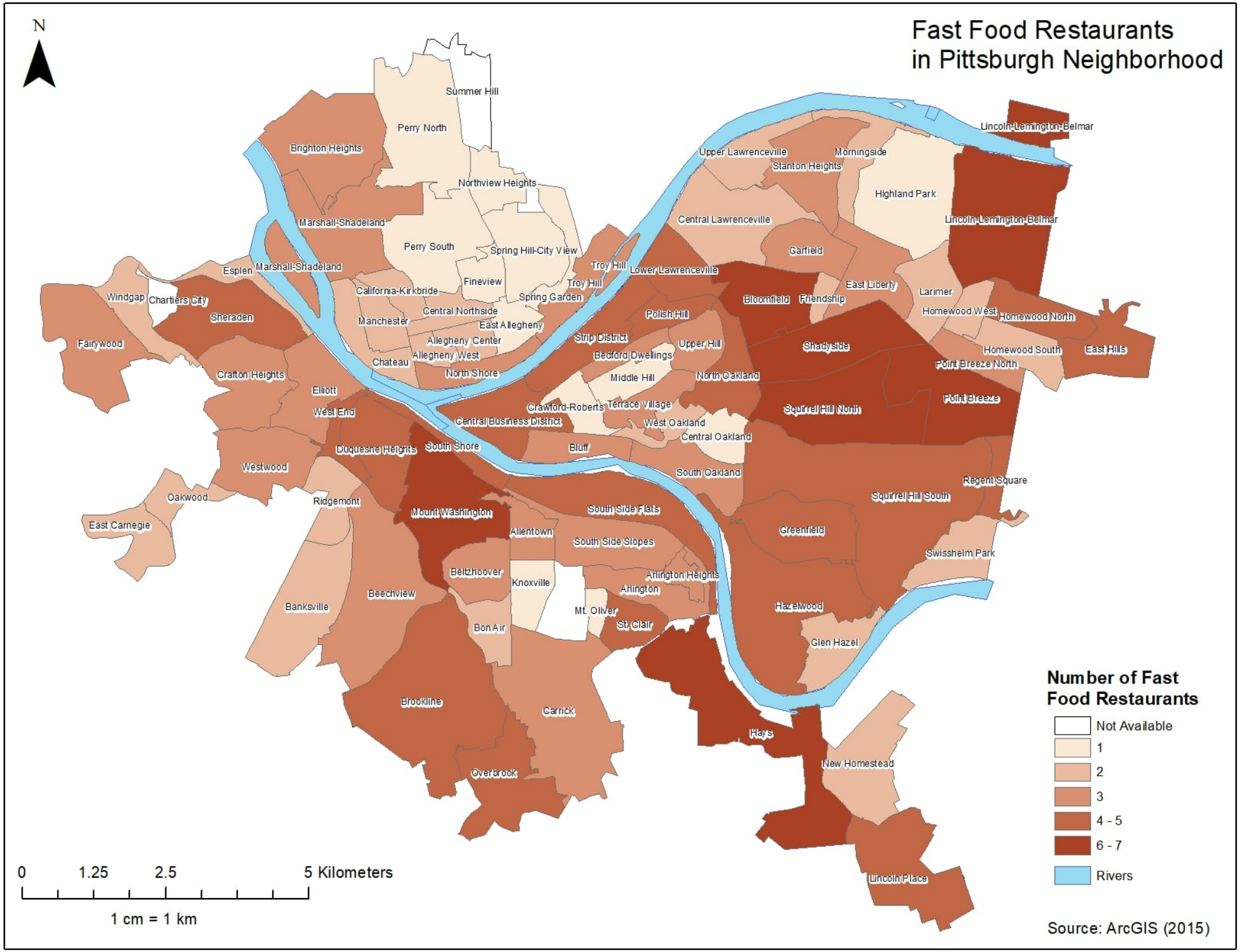
Fast Food Restaurants
in Pittsburgh Neighborhood
N
Summer Hill
Perry North
Brighton Heights
Northview Heights
Marshall-Shadeland
Perry South
Spring Hill-City View
Marshall-Shadeland
Esplen
Fineview
Troy Hill
Troy Hill
Lower Lawrenceville
California-Kirkbride
Spring Garden
Windgap
Chartiers City
Sheraden
Central Northside
Manchester
East Allegheny
Fairywood
Allegheny Center
Allegheny West
Chateau
North Shore
Crafton Heights
Elliott
West End
Central Business District
Duquesne Heights
South Shore
Westwood
Oakwood
Ridgemont
Mount Washington
East Carnegie
Allentown
Beltzhoover
Knoxville
Banksville
Beechview
Bon Air
Mt. Oliver
St. Clair
Brookline
Carrick
Overbrook
Upper Lawrenceville
Morningside
Stanton Heights
Highland Park
Lincoln-Lemington-Belmar
Lincoln-Lemington-Belmar
Central Lawrenceville
Garfield
Polish Hill
Bloomfield
Friendship
East Liberty
Larimer
Homewood West
Homewood North
Strip District
Upper Hill
Shadyside
Bedford Dwellings
Homewood South
East Hills
Point Breeze North
Middle Hill
North Oakland
Point Breeze
Crawford-Roberts
Terrace Village
Squirrel Hill North
West Oakland
Central Oakland
Bluff
South Oakland
Regent Square
Squirrel Hill South
South Side Flats
Greenfield
South Side Slopes
Swisshelm Park
Arlington Heights
Arlington
Hazelwood
Glen Hazel
Hays
New Homestead
Lincoln Place
0
1.25
2.5
5 Kilometers
1 cm = 1 km
Number of Fast
Food Restaurants
Not Available
1
2
3
4 - 5
6 - 7
Rivers
Source: ArcGIS (2015)